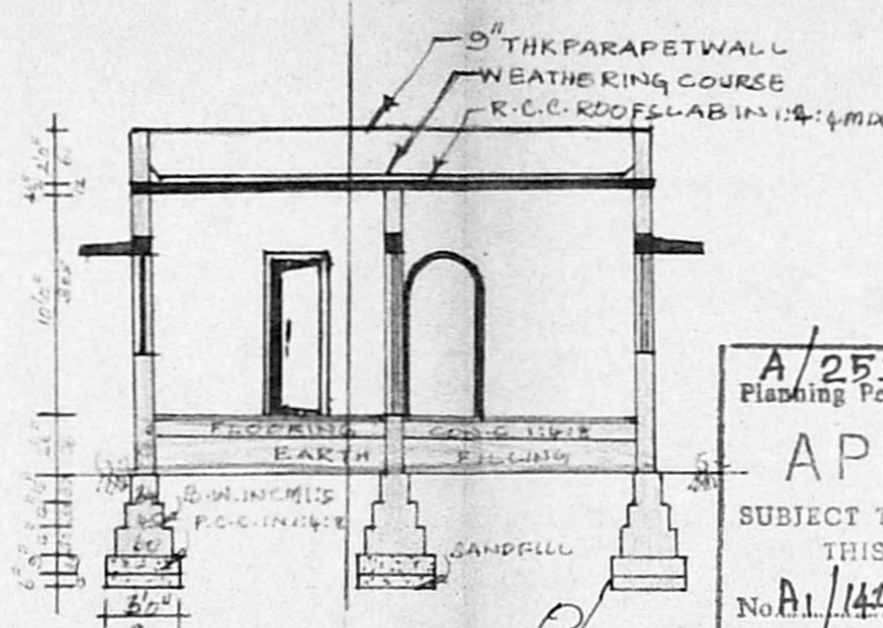
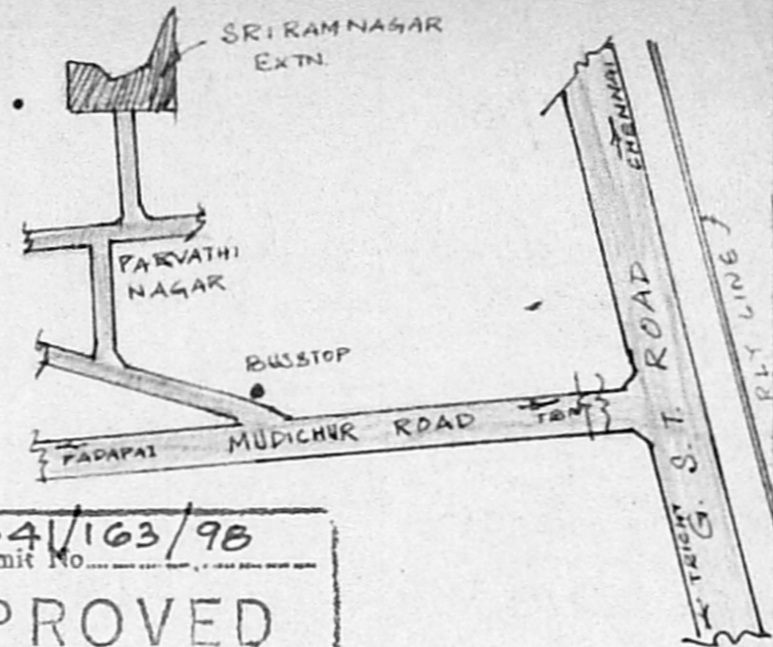


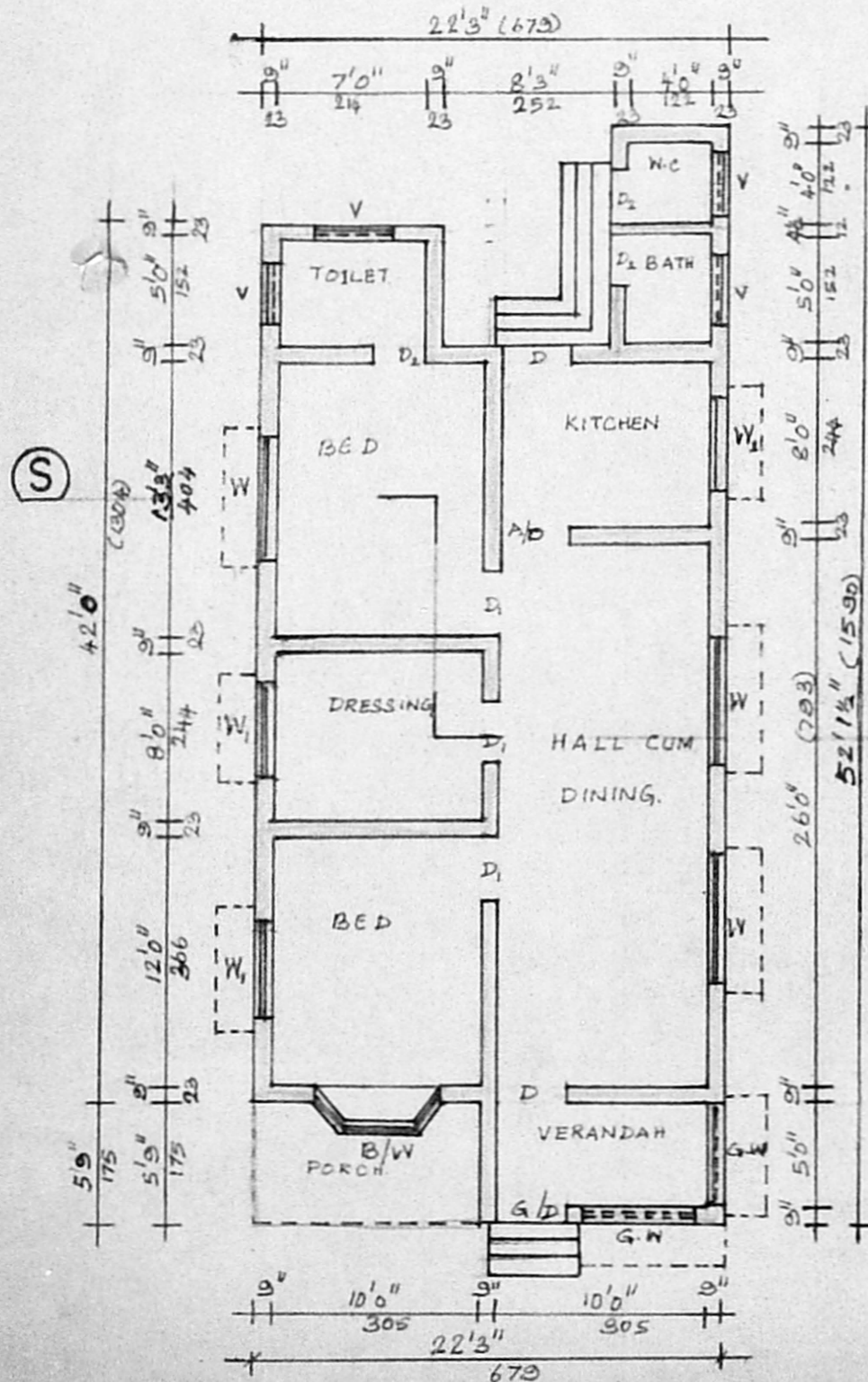
FRONT ELEVATION



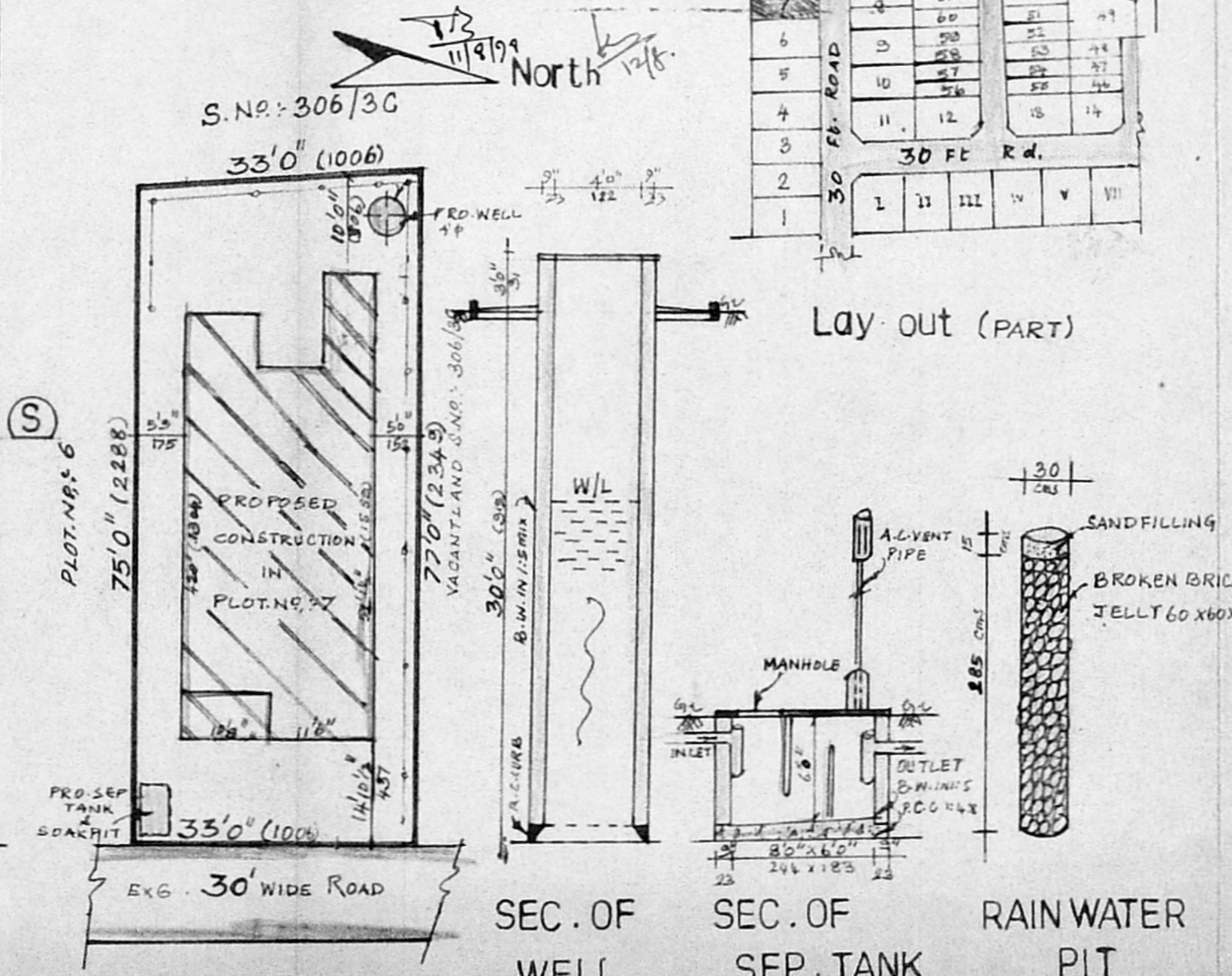
Section on - S-S



A/2534/163/98  
 Planning Permit No. **APPROVED**  
 SUBJECT TO THE CONDITIONS OF THIS OFFICE LETTER  
 No. A/14063/98 Date: 8-98  
 FOR MEMBER SECRETARY  
 CHENNAI METROPOLITAN CORPORATION  
 DEVELOPMENT AUTHORITY  
 CHENNAI - 600 022



GROUND FLOOR PLAN



SITE PLAN

SEC. OF WELL

SEC. OF SEP. TANK

RAIN WATER PIT

PLAN SHOWING THE PROPOSED CONSTRUCTION IN S.NO:306/3D4, PLOT.NO:7, SRI RAM NAGAR EXTN VARADARAJAPURAM VILLAGE, SIRIPERUMBUDUR TALUK KANCHEEPURAM DIST., SCALE:1:100  
 \* LAY OUT APPD IN C.M.D.A - P.P.D.L.O. NO: 89/93

JOINERIES

DOOR	3'3" x 7'0"
DOOR <sub>1</sub>	3'0" x 7'0"
DOOR <sub>2</sub>	2'6" x 7'0"
WINDOW	6'0" x 4'6"
BAY WINDOW	6'0" x 4'6"
WINDOW <sub>1</sub>	4'6" x 4'6"
WINDOW <sub>2</sub>	4'0" x 3'0"
VENTILATOR	3'0" x 2'0"

AREA DETAILS

	SQ. FT	SQ. FT
PLOT AREA	2508	233
PLINTH AREA	1039	97
F.S. I:0.42 COVERAGE	4.2%	

COLOUR INDEX

PROPOSED	[Hatched Box]
ROAD	[Solid Grey Box]
BOUNDARY	[Dashed Line]

NEO TECNIC'S  
 20 SHANMUGAM ROAD  
 TAMBARAM WEST  
 CHENNAI-600 045

OWNER *Selvarajoo Sathyanarayanan*

*K. Anjugam D.C.*  
 LICENSED SURVEYOR  
 Tambaram Municipality  
 A.V.M. Designs  
 1/5, Anna Salai  
 W. Tambaram, Mad. a-40

LICENSED SURVEYOR